

# WV Flood Map







This map is not the official regulatory FIRM or DFIRM. Its purpose is to assist with determining potential flood risk for the selected location.

Map created on 2/5/2019

 Flood Info Location

User Notes:

## FEMA Effective Floodplain

-  Floodway
-  Flood Hazard Zone
-  Advisory Zone
-  A or Updated Zone AE

## Disclaimer:

The online map is for use in administering the National Flood Insurance Program. It does not necessarily identify all areas subject to flooding, particularly from local drainage sources of small size. Refer to the official Flood Insurance Study (FIS) for detailed flood elevation data in flood profiles and data tables. WV Flood Tool (<https://www.MapWV.gov/flood>) is supported by FEMA, WV NFIP Office, and WV GIS Technical Center.

## Flood Hazard Area:

Flood Hazard Area:

## Flood Hazard Zone:

Stream:

Watershed (HUC8):

FEMA Flood Map:

EFF:

Elevation: (Source:)

Community Name:

Community ID:

Location (long, lat):

Parcel ID:

Address: